









> Travel Options and Services

-  Parade Route
-  Train
-  Bus
-  Private Operator
-  Luas Tram Red Line
-  Taxi Rank
-  Luas Tram Green Line
-  Viewing Screens

Note: Dublin Bus will serve all stops on diverted cross city routes to and from the city on the day of the parade.

T1 Temporary Terminus for Bus Routes as indicated below

- T1** Routes 33, 38/a, 41/b/c
- T2** Routes 40b/d, 120
- T3** Routes 27a/b, 29a, 31/a, 32, 130
- T4** Routes 37, 39/a, 70
- T5** Routes 25/a/b, 26, 66/a/b, 67
- T6** Routes 56a, 68, 69, 77a, 79/a, 150, 151
- T7** Routes 47, 61
- T8** Routes 46a, 145
- T9** Route 7
- T10** Routes 15a/b, 49, 54a, 65/b

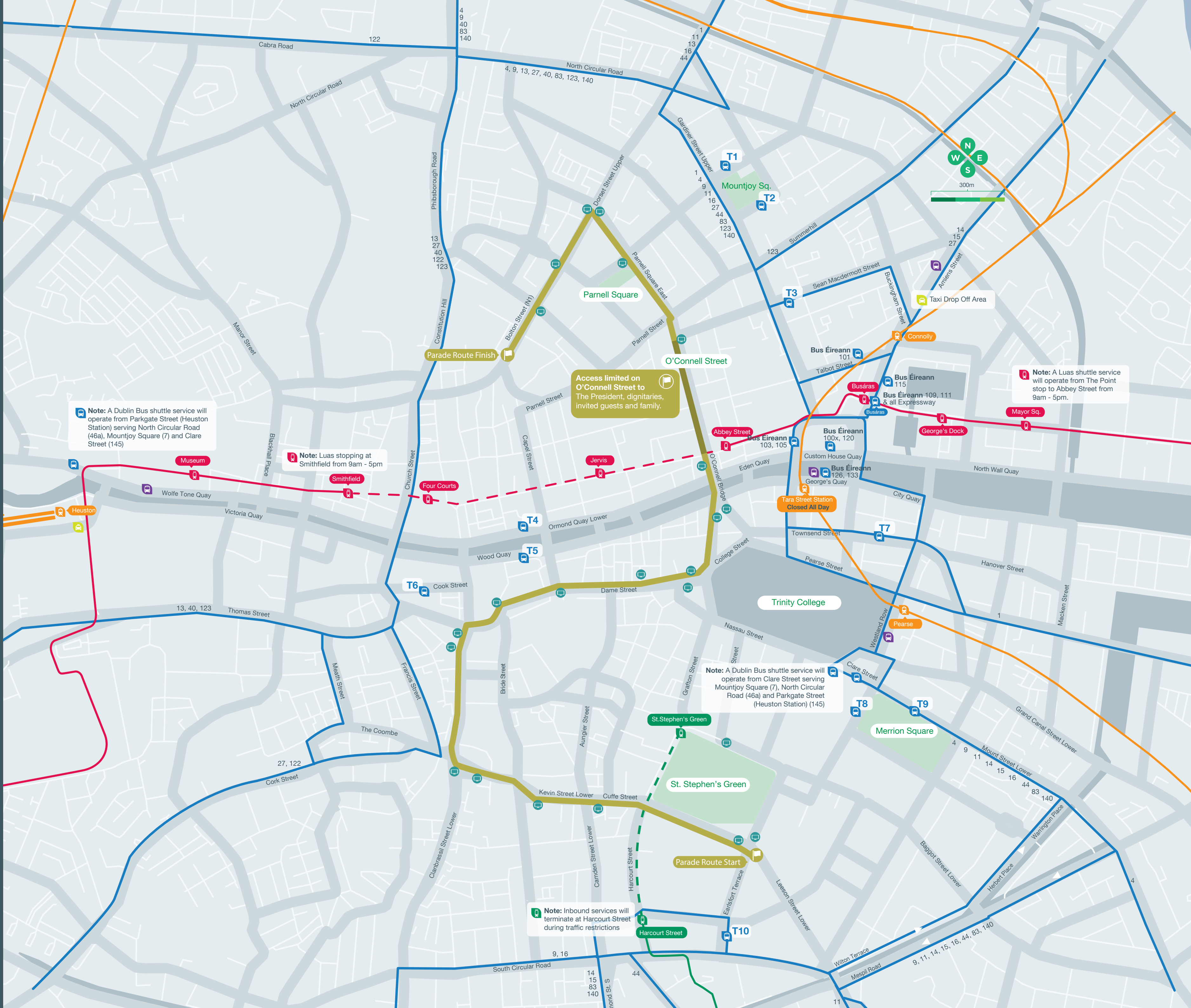
1916 Clár Comórtha Cead Bliain Centenary Programme

Dublin City Centre Easter Sunday Parade Route

> Travel Options and Services



designed by CATALYSTO



Note: A Dublin Bus shuttle service will operate from Parkgate Street (Heuston Station) serving North Circular Road (46a), Mountjoy Square (7) and Clare Street (145)

Note: Luas stopping at Smithfield from 9am - 5pm

Access limited on O'Connell Street to The President, dignitaries, invited guests and family.

Note: A Dublin Bus shuttle service will operate from Clare Street serving Mountjoy Square (7), North Circular Road (46a) and Parkgate Street (Heuston Station) (145)

Note: A Luas shuttle service will operate from The Point stop to Abbey Street from 9am - 5pm.

Note: Inbound services will terminate at Harcourt Street during traffic restrictions

Tara Street Station Closed All Day